

A417 Missing Link  
TR010056

## 2.8 Traffic Regulation Measures De-trunking Plans

Planning Act 2008

APFP Regulation 5(2)(o)  
Infrastructure Planning (Applications: Prescribed Forms and  
Procedure) Regulations 2009

Volume 2

May 2021

Infrastructure Planning

Planning Act 2008

**The Infrastructure Planning  
(Applications: Prescribed Forms  
and Procedure) Regulations 2009**

**A417 Missing Link**

Development Consent Order 202[x]

---

**2.8 Traffic Regulation Measures – De-trunking Plans**

---

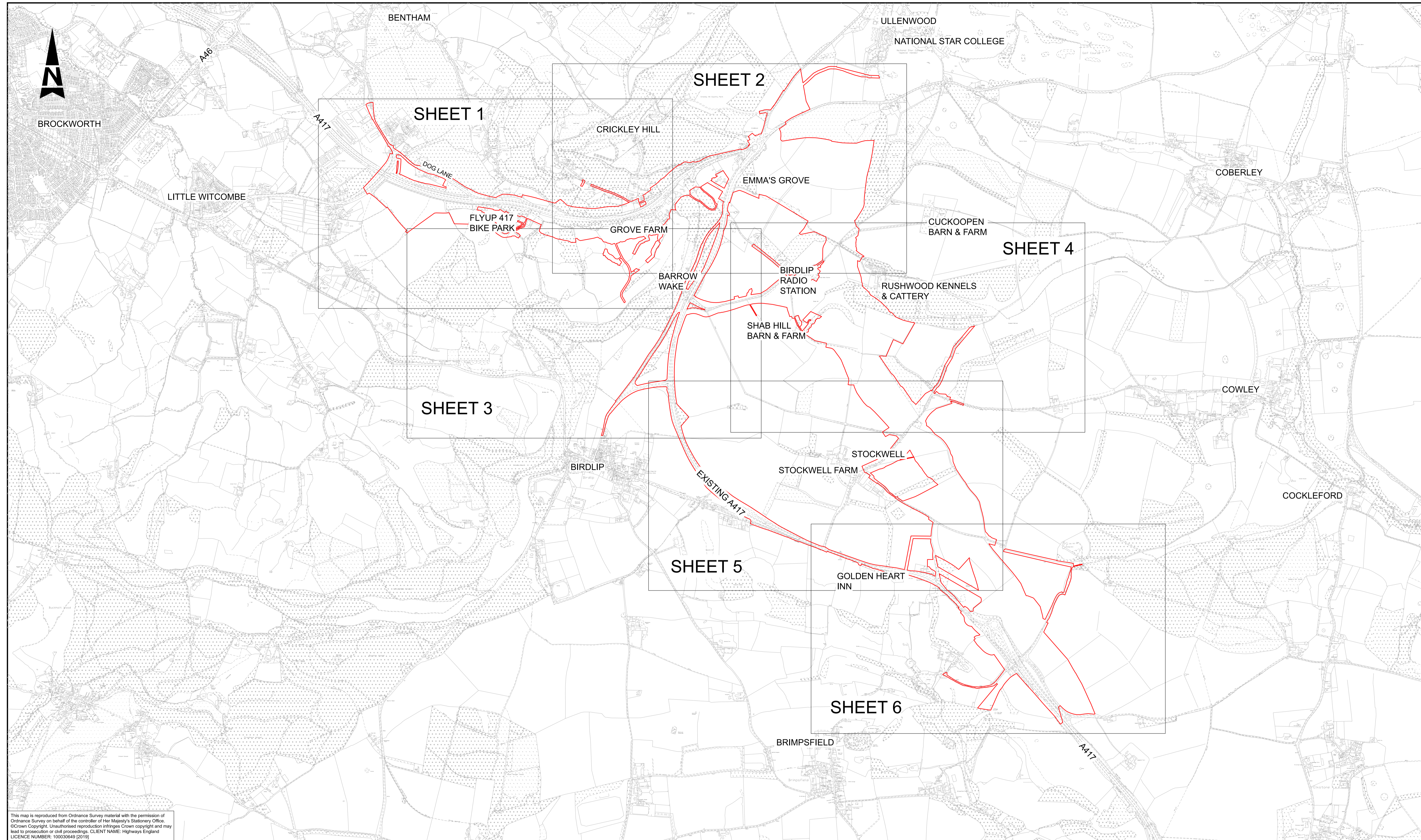
<b>Regulation Number:</b>	5(2)(o)
<b>Planning Inspectorate Scheme Reference</b>	TR010056
<b>Application Document Reference</b>	2.08
<b>Author:</b>	A417 Missing Link

<b>Version</b>	<b>Date</b>	<b>Status of Version</b>
C01	May 2021	Application Submission

## Contents

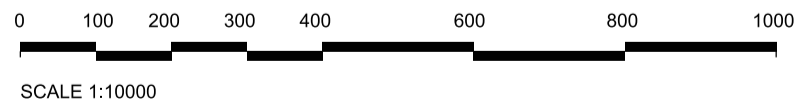
1. 2.8 Traffic Regulation Measures APFP Regulations 5(2)(o) De-Trunking - Key Plan
2. 2.8 Traffic Regulation Measures APFP Regulations 5(2)(o) De-Trunking - Sheet 1 of 6
3. 2.8 Traffic Regulation Measures APFP Regulations 5(2)(o) De-Trunking - Sheet 2 of 6
4. 2.8 Traffic Regulation Measures APFP Regulations 5(2)(o) De-Trunking - Sheet 3 of 6
5. 2.8 Traffic Regulation Measures APFP Regulations 5(2)(o) De-Trunking - Sheet 4 of 6
6. 2.8 Traffic Regulation Measures APFP Regulations 5(2)(o) De-Trunking - Sheet 5 of 6
7. 2.8 Traffic Regulation Measures APFP Regulations 5(2)(o) De-Trunking - Sheet 6 of 6





This map is reproduced from Ordnance Survey material with the permission of Ordnance Survey on behalf of the controller of Her Majesty's Stationery Office. © Crown Copyright. Unauthorised reproduction infringes Crown copyright and may lead to prosecution or civil proceedings. CLIENT NAME: Highways England LICENCE NUMBER: 100030949 (2019)

NOTES  
1. ALL DIMENSIONS ARE IN METRES UNLESS NOTED OTHERWISE.



LEGEND  
— DEVELOPMENT CONSENT ORDER BOUNDARY

Rev.	Date	Description	By	Chk'd	App'd	Auth'd
C01	21/05/21	APPLICATION SUBMISSION (MAY 2021)	JF	DA	JP	YB

Suitability	Drawing Status
A3	STAGE COMPLETED

Project Title  
A417 MISSING LINK

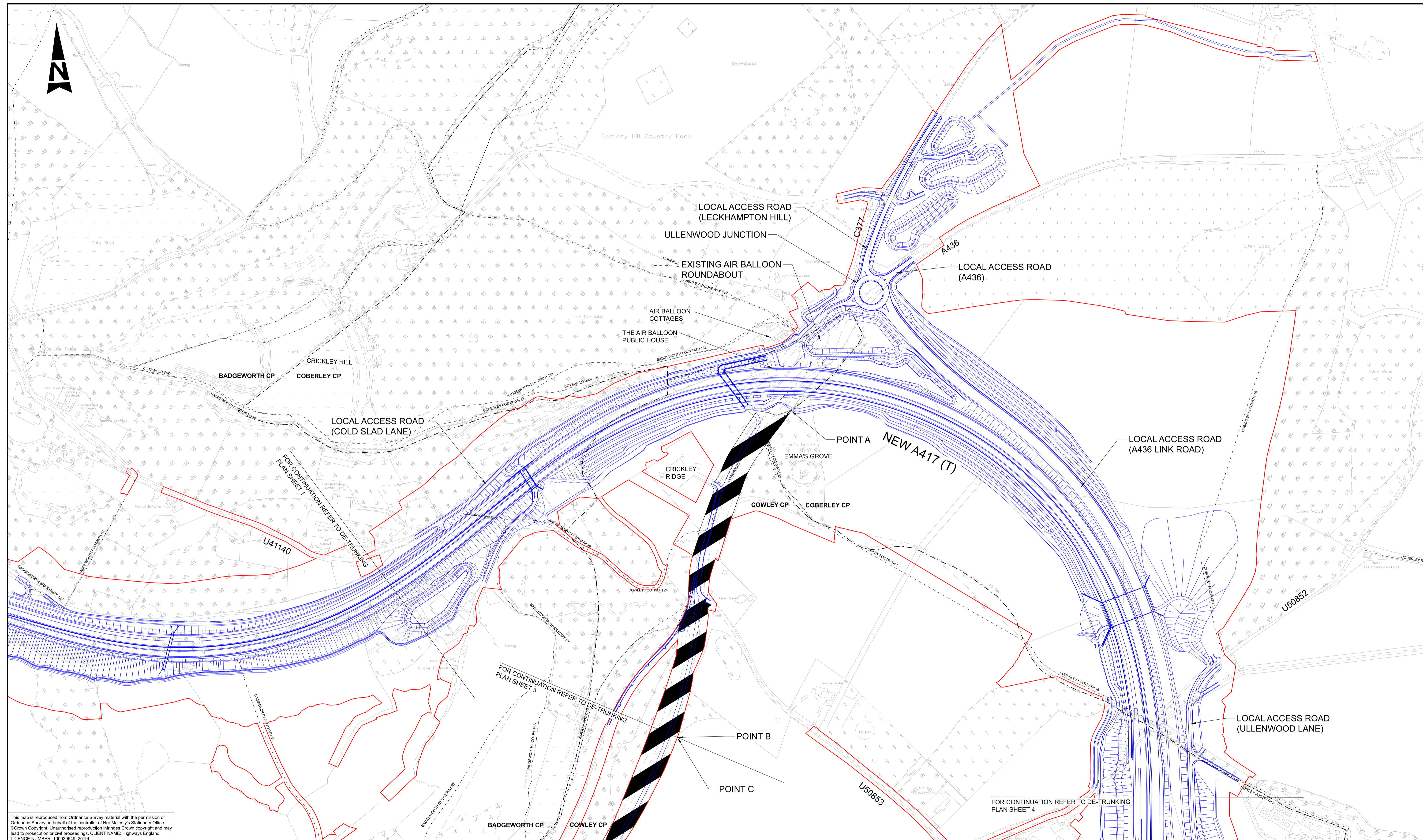
Drawing Title TRAFFIC REGULATION MEASURES APFP REGULATIONS 5(2)(o) DE-TRUNKING - KEY PLAN APPLICATION NUMBER: TR010056					
Scale	By	Checked	Approved	Authorised	
1:10000	JF	DA	JP	YB	
Original Size	Date	Date	Date	Date	
A1	20/05/21	20/05/21	20/05/21	21/05/21	
Drawing Number	HE PIN	Originator	Volume		
HE551505 -	ARP	-	LSI		C01
X_XX_XXXX_X	-DR - ZL	-000807			
Location	Type	Role	Number		





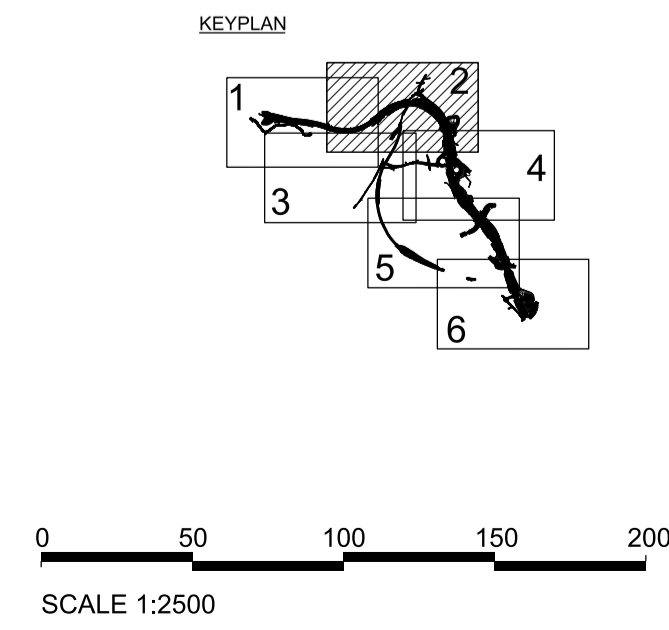






This map is reproduced from Ordnance Survey material with the permission of Ordnance Survey on behalf of the controller of Her Majesty's Stationery Office. © Crown Copyright. Unauthorised reproduction infringes Crown copyright and may lead to prosecution or civil proceedings. CLIENT NAME: Highways England LICENCE NUMBER: 100030649 (2019)

- NOTES**
1. ALL DIMENSIONS ARE IN METRES UNLESS NOTED OTHERWISE.
  2. POINTS REFER TO SCHEDULE 3 PART 2 OF THE DRAFT DEVELOPMENT CONSENT ORDER.
- LEGEND:**
- HIGHWAY TO BE DE-TRUNKED
  - DEVELOPMENT CONSENT ORDER BOUNDARY
  - PRELIMINARY SCHEME DESIGN
  - PARISH BOUNDARY
  - EXISTING PUBLIC RIGHT OF WAY
  - U41140 UNCLASSIFIED ROAD REFERENCE NUMBER



Rev.	Date	Description	By	Chk'd	App'd	Auth'd
C01	21/05/21	APPLICATION SUBMISSION (MAY 2021)	JF	DA	JP	YB

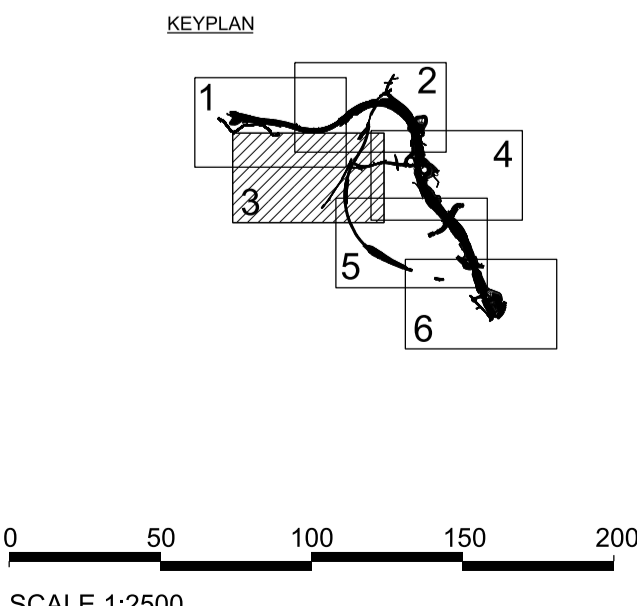
Suitability	Drawing Status		Project Title			
A3	STAGE COMPLETED		A417 MISSING LINK			
Client			Drawing Title			
highways england			TRAFFIC REGULATION MEASURES APFP REGULATIONS 5(2)(o) DE-TRUNKING - SHEET 2 OF 6 APPLICATION NUMBER: TR010056			
Scale	By	Checked	Approved	Authorised		
1:2500	JF	DA	JP	YB		
Original Size	Date	Date	Date	Date		
A1	20/05/21	20/05/21	20/05/21	21/05/21		
Drawing Number	HE PIN	Originator	Volume	Revision		
HE551505 - ARP	LSI	-DR - ZL -000802	C01			
X_XX_XXXX_X	-DR - ZL	-000802	C01			
Location	Type	Role	Number			





This map is reproduced from Ordnance Survey material with the permission of Ordnance Survey on behalf of the controller of Her Majesty's Stationery Office. © Crown Copyright. Unauthorised reproduction infringes Crown copyright and may lead to prosecution or civil proceedings. CLIENT NAME: Highways England LICENCE NUMBER: 100030649 (2019)

- NOTES**
1. ALL DIMENSIONS ARE IN METRES UNLESS NOTED OTHERWISE.
  2. POINTS REFER TO SCHEDULE 3 PART 2 OF THE DRAFT DEVELOPMENT CONSENT ORDER.
- LEGEND:**
- HIGHWAY TO BE DE-TRUNKED
  - DEVELOPMENT CONSENT ORDER BOUNDARY
  - PRELIMINARY SCHEME DESIGN
  - PARISH BOUNDARY
  - EXISTING PUBLIC RIGHT OF WAY
  - U41140 UNCLASSIFIED ROAD REFERENCE NUMBER



C01	21/05/21	APPLICATION SUBMISSION (MAY 2021)	JF	DA	JP	YB
Rev.	Date	Description	By	Chk'd	App'd	Auth'd

Suitability **A3** Drawing Status **STAGE COMPLETED**

Client

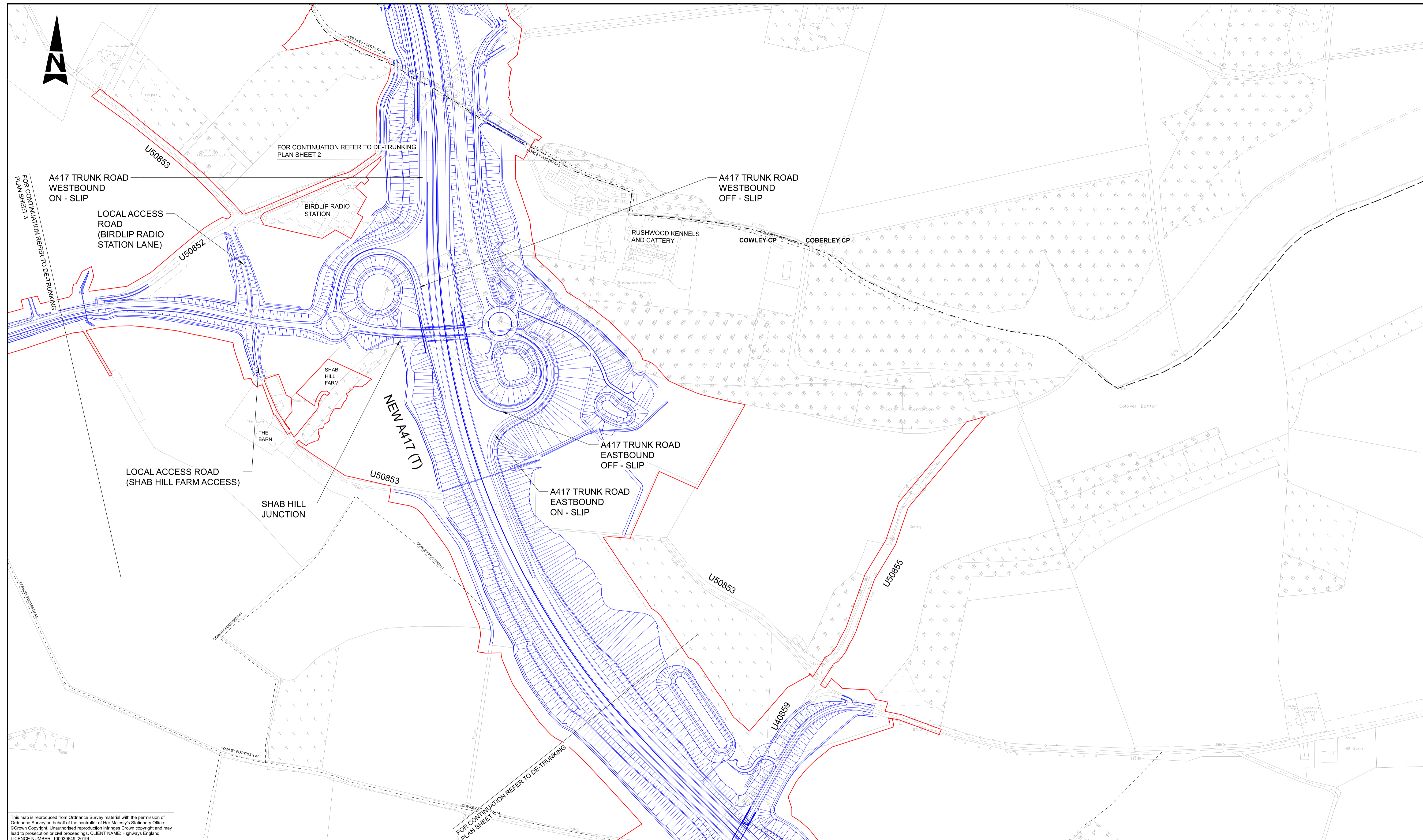
Project Title **A417 MISSING LINK**

Drawing Title **TRAFFIC REGULATION MEASURES  
APFP REGULATIONS 5(2)(o)  
DE-TRUNKING - SHEET 3 OF 6  
APPLICATION NUMBER: TR010056**

Scale	1:2500	By	JF	Checked	DA	Approved	JP	Authorised	YB
Original Size	A1	Date	20/05/21	Date	20/05/21	Date	20/05/21	Date	21/05/21

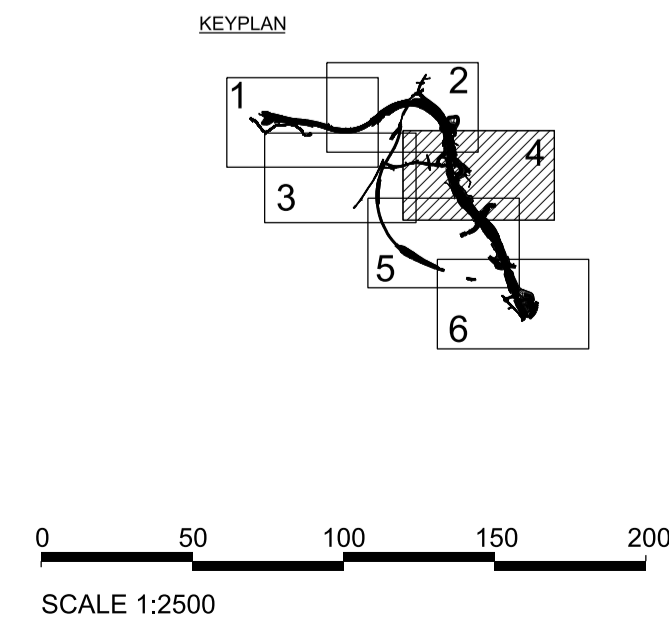
Drawing Number	HE PIN	Originator	Volume
HE551505 - ARP	-	LSI	-
X_XX_XXXX_X	-DR - ZL	-000803	C01
Location	Type	Role	Number





This map is reproduced from Ordnance Survey material with the permission of Ordnance Survey on behalf of the controller of Her Majesty's Stationary Office. © Crown Copyright. Unauthorised reproduction infringes Crown copyright and may lead to prosecution or civil proceedings. CLIENT NAME: Highways England LICENCE NUMBER: 100030649 (2019)

- NOTES**
- ALL DIMENSIONS ARE IN METRES UNLESS NOTED OTHERWISE.
  - POINTS REFER TO SCHEDULE 3 PART 2 OF THE DRAFT DEVELOPMENT CONSENT ORDER.
- LEGEND:**
- HIGHWAY TO BE DE-TRUNKED
  - DEVELOPMENT CONSENT ORDER BOUNDARY
  - PRELIMINARY SCHEME DESIGN
  - PARISH BOUNDARY
  - EXISTING PUBLIC RIGHT OF WAY
  - U41140 UNCLASSIFIED ROAD REFERENCE NUMBER

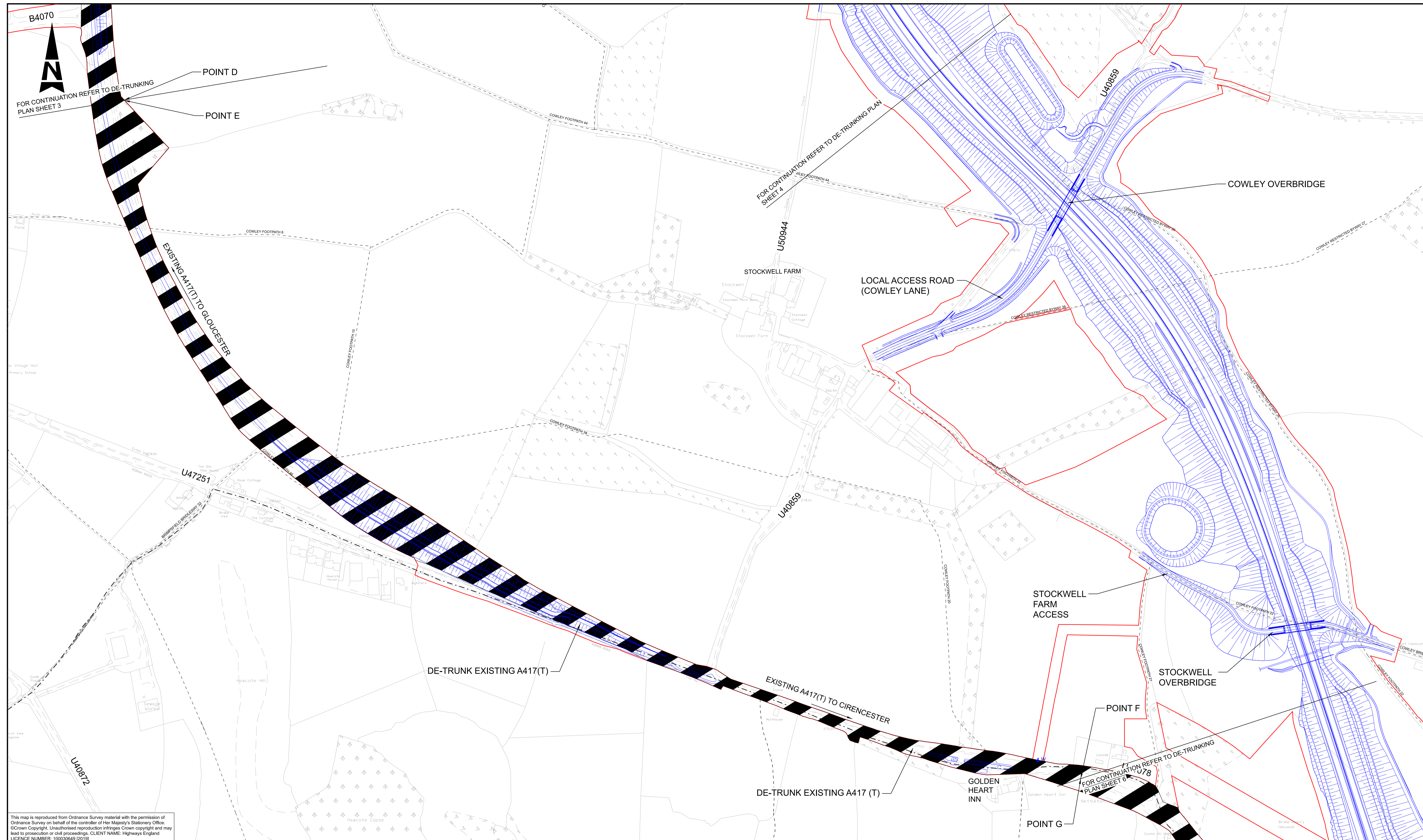


CO1	21/05/21	APPLICATION SUBMISSION (MAY 2021)	JF	DA	JP	YB
Rev.	Date	Description	By	Chk'd	App'd	Auth'd

Suitability	A3	Drawing Status	STAGE COMPLETED
Client			

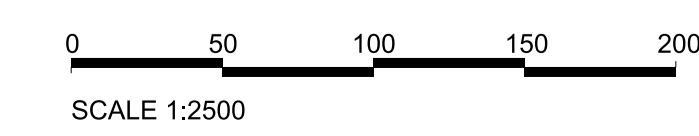
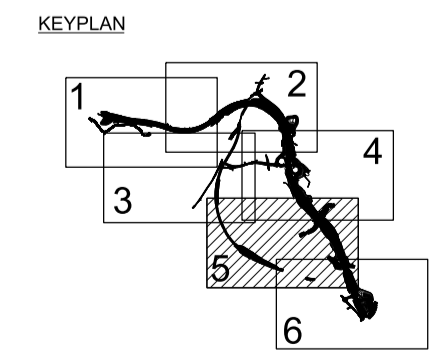
Project Title						A417 MISSING LINK					
Drawing Title						TRAFFIC REGULATION MEASURES APFP REGULATIONS 5(2)(o) DE-TRUNKING - SHEET 4 OF 6 APPLICATION NUMBER: TR010056					
Scale	1:2500	By	JF	Checked	DA	Approved	JP	Authorised	YB		
Original Size	A1	Date	20/05/21	Date	20/05/21	Date	20/05/21	Date	21/05/21		
Drawing Number	HE PIN	Originator	ARP	Volume	LSI	C01					
	HE551505		-DR		-ZL		-000804				
	X_XX_XXXX_X		-DR		-ZL		-000804				
	Location		Type		Role		Number				





This map is reproduced from Ordnance Survey material with the permission of Ordnance Survey on behalf of the controller of Her Majesty's Stationery Office. © Crown Copyright. Unauthorised reproduction infringes Crown copyright and may lead to prosecution or civil proceedings. CLIENT NAME: Highways England LICENCE NUMBER: 100030649 (2019)

- NOTES**
1. ALL DIMENSIONS ARE IN METRES UNLESS NOTED OTHERWISE.
  2. POINTS REFER TO SCHEDULE 3 PART 2 OF THE DRAFT DEVELOPMENT CONSENT ORDER.
- LEGEND:**
- HIGHWAY TO BE DE-TRUNKED
  - DEVELOPMENT CONSENT ORDER BOUNDARY
  - PRELIMINARY SCHEME DESIGN
  - PARISH BOUNDARY
  - EXISTING PUBLIC RIGHT OF WAY
  - U41140 UNCLASSIFIED ROAD REFERENCE NUMBER



Rev.	Date	Description	By	Chk'd	App'd	Auth'd
C01	21/05/21	APPLICATION SUBMISSION (MAY 2021)	ES	DA	JP	YB

Suitability: A3 Drawing Status: STAGE COMPLETED

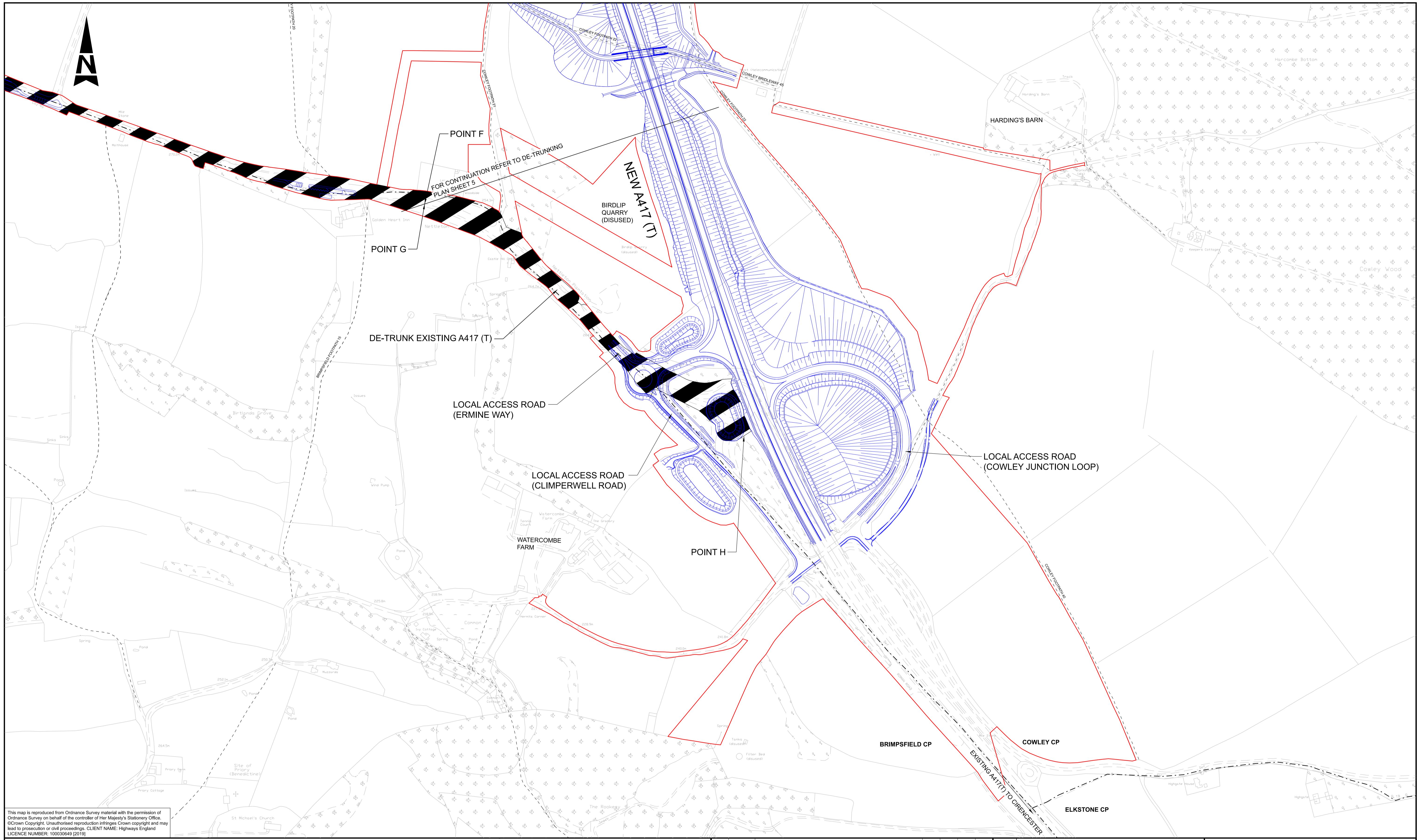
Client:

Project Title: A417 MISSING LINK

Drawing Title: TRAFFIC REGULATION MEASURES APFP REGULATIONS 5(2)(o) DE-TRUNKING - SHEET 5 OF 6 APPLICATION NUMBER: TR010056

Scale	By	Checked	Approved	Authorised
1:2500	ES	DA	JP	YB
Original Size	Date	Date	Date	Date
A1	21/05/21	21/05/21	21/05/21	21/05/21
Drawing Number	HE PIN	Originator	Volume	Revision
HE551505 - X_XX_XXXX_X	HE551505	ARP - DR - ZL	LSI - 000805	C01

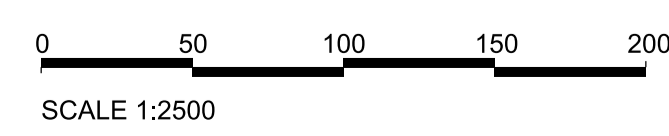
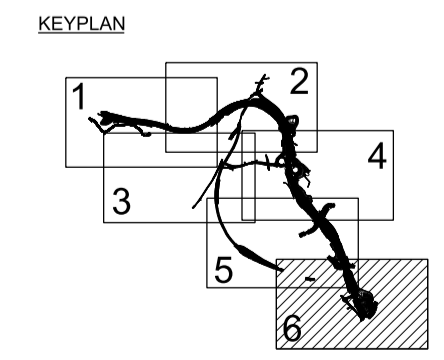




This map is reproduced from Ordnance Survey material with the permission of Ordnance Survey on behalf of the controller of Her Majesty's Stationery Office. © Crown Copyright. Unauthorised reproduction infringes Crown copyright and may lead to prosecution or civil proceedings. CLIENT NAME: Highways England LICENCE NUMBER: 100030649 (2019)

- NOTES
1. ALL DIMENSIONS ARE IN METRES UNLESS NOTED OTHERWISE.
  2. POINTS REFER TO SCHEDULE 3 PART 2 OF THE DRAFT DEVELOPMENT CONSENT ORDER.

- LEGEND:
- HIGHWAY TO BE DE-TRUNKED
  - DEVELOPMENT CONSENT ORDER BOUNDARY
  - PRELIMINARY SCHEME DESIGN
  - PARISH BOUNDARY
  - EXISTING PUBLIC RIGHT OF WAY
  - U41140 UNCLASSIFIED ROAD REFERENCE NUMBER



Rev.	Date	Description	By	Chk'd	App'd	Auth'd
C01	21/05/21	APPLICATION SUBMISSION (MAY 2021)	JF	DA	JP	YB

Suitability	Drawing Status
A3	STAGE COMPLETED
Client	

Project Title						A417 MISSING LINK					
Drawing Title											
TRAFFIC REGULATION MEASURES APFP REGULATIONS 5(2)(o) DE-TRUNKING - SHEET 6 OF 6 APPLICATION NUMBER: TR010056											
Scale	By	Checked	Approved	Authorised							
1:2500	JF	DA	JP	YB							
Original Size	Date	Date	Date	Date							
A1	20/05/21	20/05/21	20/05/21	21/05/21							
Drawing Number	HE PIN	Originator	Volume								
HE551505 - X_XX_XXXX_X	ARP	LSI	-DR - ZL	-000806							
Location	Type	Role	Number	C01							